

Bharathi Nagar

Plan Showing the Proposed Construction Of A House In Plot No.29A, In S.No.255/1C Of No.167, Perungalathur Village, Saidapet Taluk, Chengai Anna Dist.

LAYOUT APPROVED BY MMDA NO. A/334/86 Dtd 29.11.86

Reference:

D - DOOR	- 3'-3" x 6'-6"	- 1.00m x 1.98m
D1 - "	- 3'-0" x 6'-6"	- 0.92 x 1.98m
D2 - "	- 2'-6" x 6'-6"	- 0.76 x 1.98m
W1 - WINDOW	- 6'-0" x 4'-6"	- 1.83 x 1.37m
W2 - "	- 4'-0" x 4'-6"	- 1.22 x 1.37m
W3 - "	- 3'-0" x 4'-6"	- 0.92 x 1.37m

Colour Index

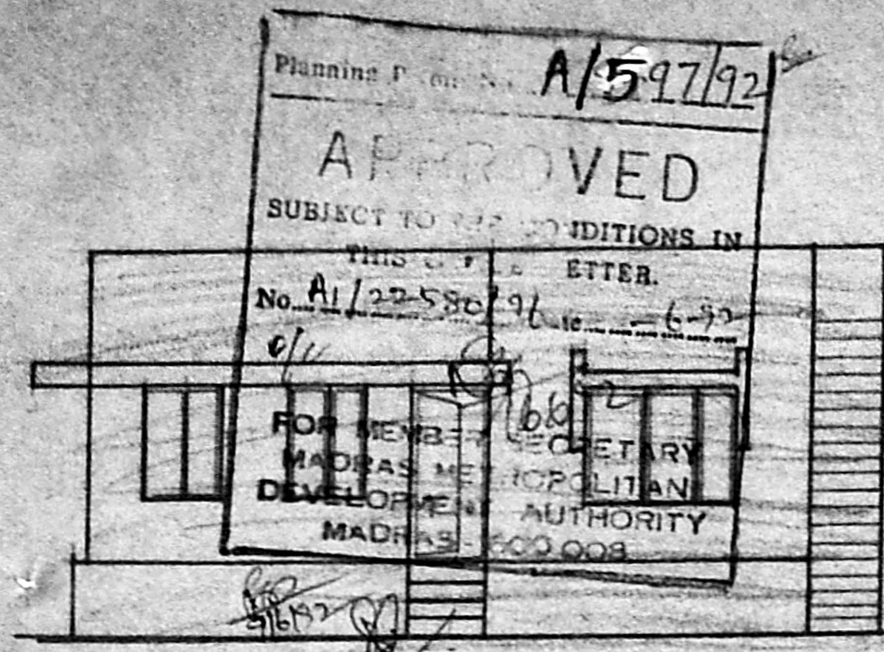
EXG ROAD SHOWN THUS	
PRO WORK SHOWN THUS	
BOUNDARY LINE SHOWN THUS	

Note:	Sqft	sqm
PLOT AREA	2135	198
PLINTH AREA	656	61
CARPET AREA	531	49
PORTICO	76	7

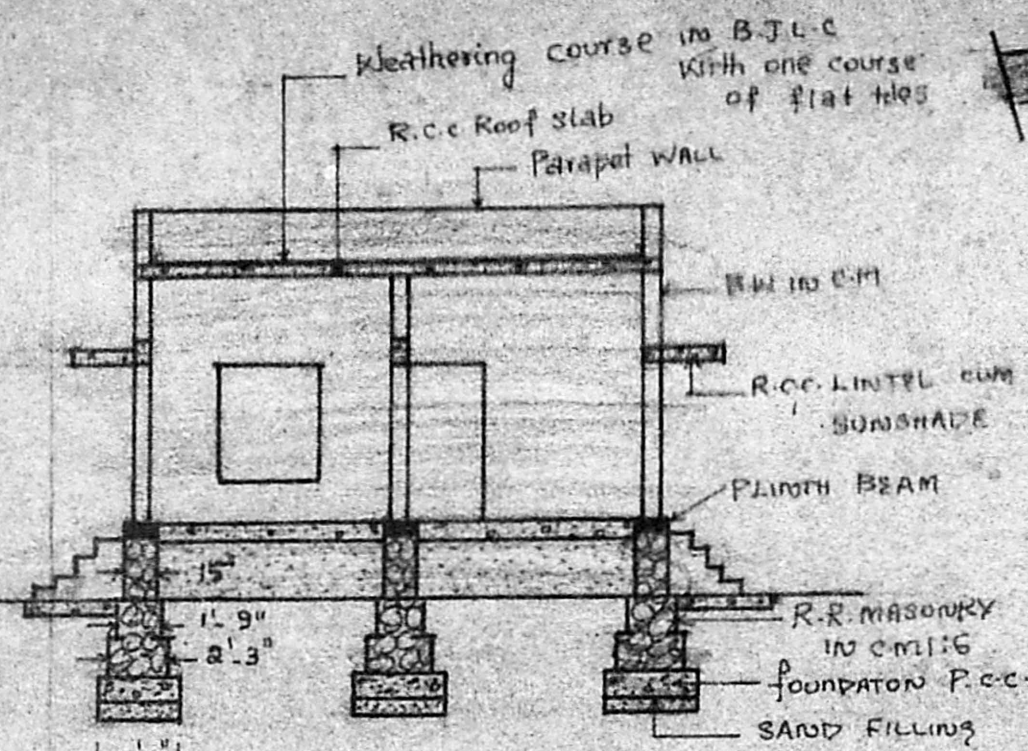
Scale 1" = 8'-0"

Owner: *[Signature]*

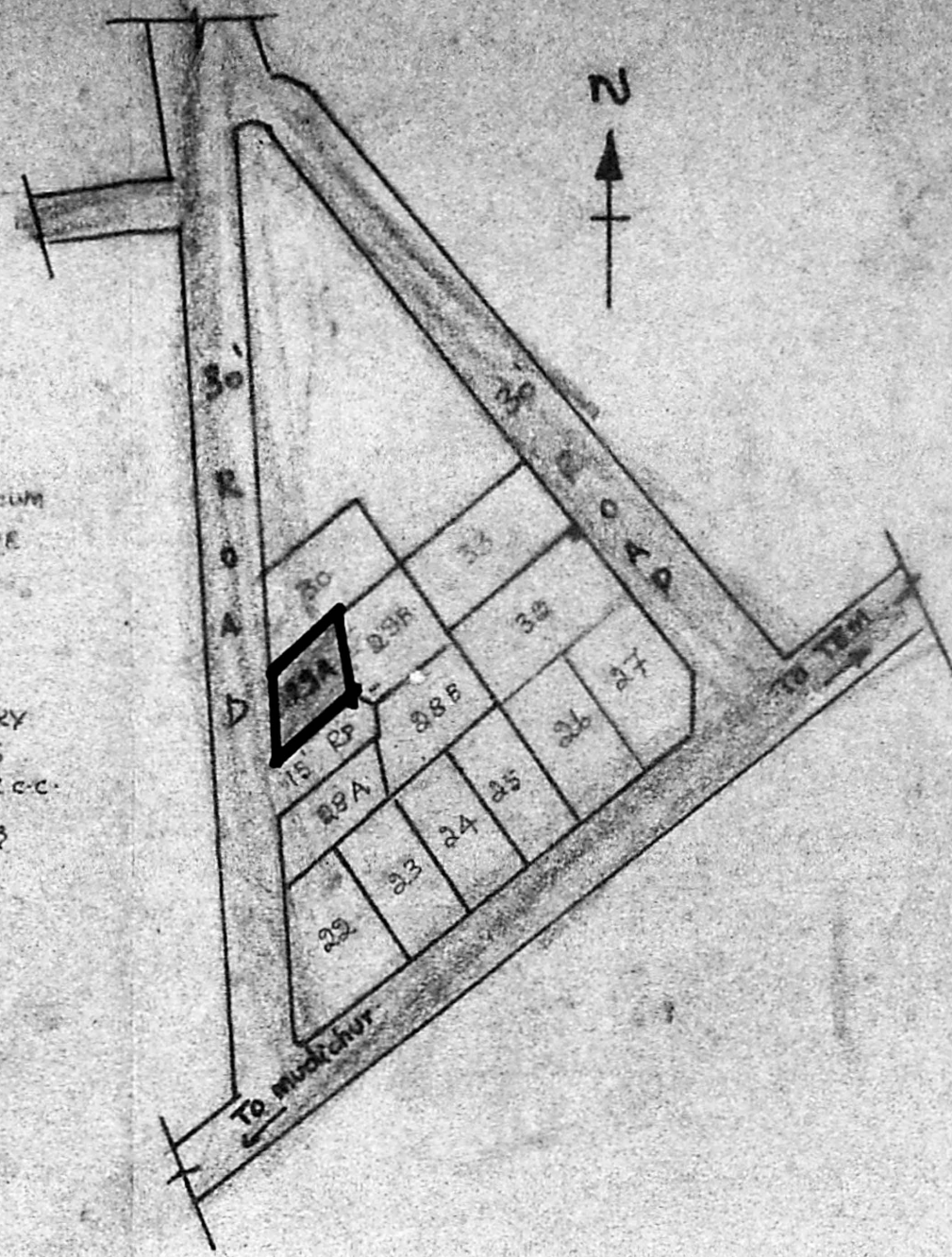
C. A. VASUDEVA RAO, Dip. C.E. AFFILIATE (I) I.C. PANEL VALUER
 PANEL ENGINEER/VALUER FOR S.B.I., I.O.B., P.N.B. & GEN. INSURANCE COMPANIES,
 LICENSED SURVEYOR FOR MADRAS CORPORATION (No. 221),
 TAMBARAM & ALANDUR MUNICIPALITIES,
 Off. 24 MUNICIPAL BUILDINGS, SHANMUGAM ROAD, TAMBARAM,
 MADRAS-600045.
 Phone: Off. 481457, Res: 403673



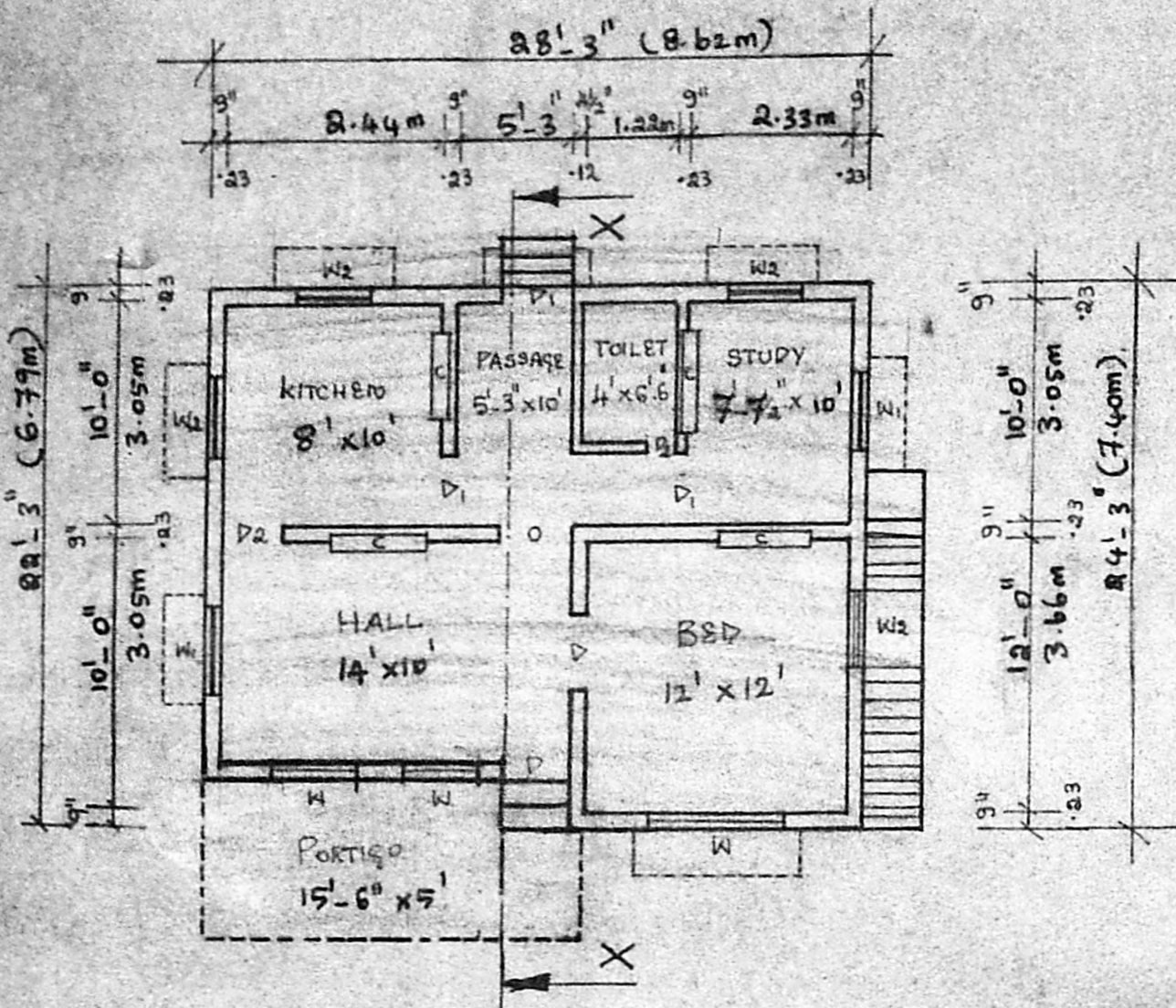
Front Elevation



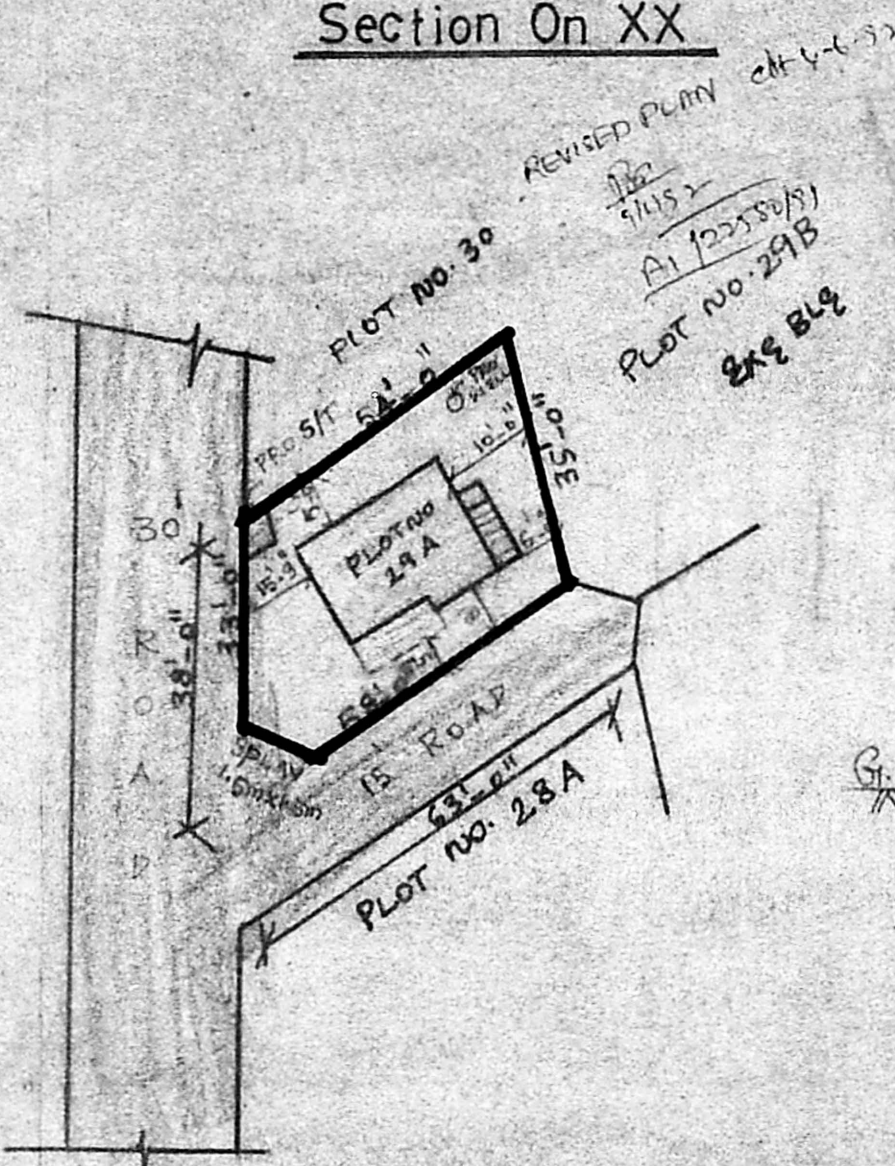
Section On XX



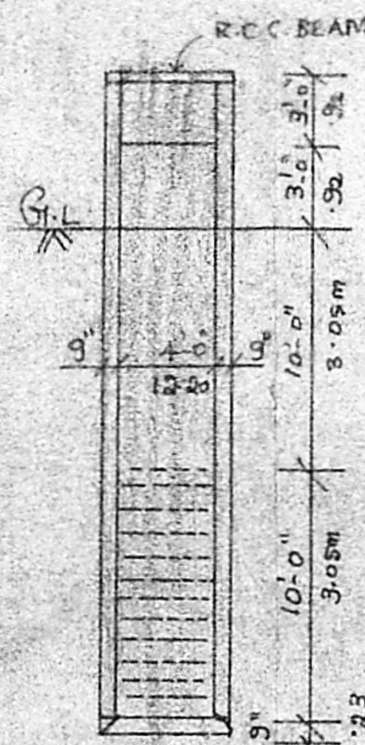
Layout Plan



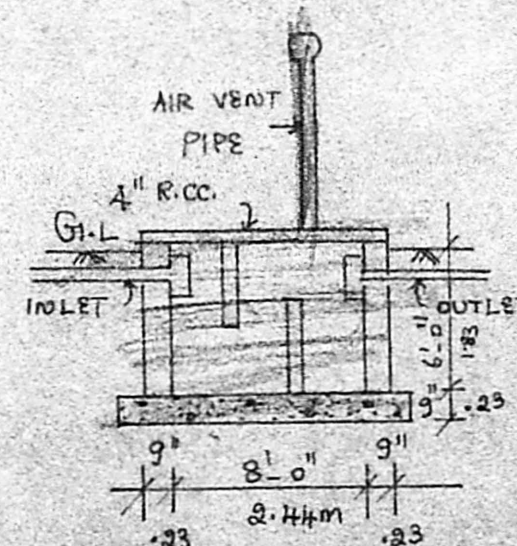
Ground Floor Plan



SITE PLAN



Section Of Well



Section Of Septic Tank